

To,

The Principal Secretary
Rajbhavan, Bihar, Patna.

Sub.- Regarding submission of proposed course structure and uniform syllabus of GEOGRAPHY for 3rd To 8th Semester of 4-Year undergraduate.


Ref- Letter No.-BSU(UGC)-02/2023-1457/GS(I), Dated-14-09-2023.

Sir,


In Compliance with your letter no-BSU(UGC)-02/2023-1457/GS(I), dated 14-09-2023 followed by above mentioned letter no, we are submitting the proposed Course structure and syllabus of GEOGRAPHY for Semester 3rd to 8th semester of the 4 year, under graduate course system as per UGC Regulations.

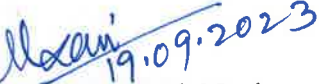
Enclosed-as above.

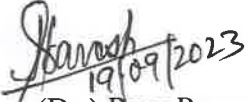
Yours faithfully,



Professor (Dr.) R.B.P Singh
Former Vice-Chancellor
Patna University, Patna



Professor (Dr.) Bibha Singh
Gaya College, Gaya



Professor (Dr.) Narendra Singh
VKSU, Ara



Professor (Dr.) Md. Nazim
Head, P. G. Dept. of Geography
Patna University, Patna



Professor (Dr.) Ram Pravesh Yadav
Retd. Head, BRA Bihar University,
Muzaffarpur.



Professor (Dr.) Usha Singh
Head, University Dept. of Geography
J. P. University, Chapra.


Dr. Ganesh Prasad
Associate Professor & Head,
University Dept of Geography
BNMU, Madhepura


Dr. Anoop Kumar Singh
Associate Professor
University Dept. of Geography
Patliputra University, Patna


Dr. Sunil Kumar Singh A
Assistant Professor
University Dept. of Geography
LNMU, Darbhanga


Md Raiyaj Ansari
Assistant Professor
P.G. Dept. of Geography
R.K. College, Madhubani


Dr. Vidya Yadav
Assistant Professor
P.G Dept. of Geography
College of Commerce(A&C), Patna

Syllabus
For
Bachelor of Arts / Science Programme
In
GEOGRAPHY
Under Choice Based Credit System (CBCS)
(2023-24 onwards)
of
NEW EDUCATION POLICY-2020
(Semester-III To Semester-VIII)

GEOGRAPHY

(A) Major Core Course

Sl. No.	Sem.	Type of Course	Name of Course	Credits	Marks
1.	I	MJC-1 (T)	Geomorphology (T)	4	100
		MJC-1 (P)	Geomorphology (P)	2	100
2.	II	MJC-2 (T)	Climatology and Oceanography (T)	4	100
		MJC-2(P)	Climatology and Oceanography (P)	2	100
3.	III	MJC-3 (T)	Economic Geography (T)	5	100
		MJC-4 (T)	Cartograms, Map Projection and Surveying (T)	3	100
		MJC-4(P)	Cartograms, Map Projection and Surveying (P)	1	100
4.	IV	MJC-5(T)	Human Geography (T)	5	100
		MJC-6(T)	Geography of India and Bihar (T)	5	100
		MJC-7(T)	Statistical Methods in Geography (T)	3	100
		MJC-7(P)	Statistical Methods in Geography (P)	2	100
5.	V	MJC-8(T)	Environmental Geography (T)	5	100
		MJC-9(T)	Cartographic Techniques (T)	3	100
		MJC-9 ()	Cartographic Techniques (P)	2	100
6.	VI	MJC-10(T)	Evolution of Geographical Thought (T)	5	100
		MJC-11(T)	Research Methodology and Field Work	4	100
		MJC-12(T)	Remote sensing and GIS (T)	3	100
		MJC-12(P)	Remote Sensing and GIS (P)	2	100
7.	VII	MJC-13(T)	Regional Planning and Development (T)	5	100
		MJC-14(T)	Research Methodology (T)	5	100
		MJC-15(T)	Disaster Management (T)	4	100
		MJC-15(P)	Disaster Management (P)	2	100
8.	VIII	MJC-16(T)	Social Geography (T)	4	100
		TOTAL			80

(B) Minor Courses to be offered by the Department for students of other Departments of Social Science

Sl.No.	Sem	Type of Course	Name of Course	Credit	Marks
1.	I	MIC-1(T)	Geomorphology(T)	2	100
		MIC-1(P)	Geomorphology(P)	1	100
2.	II	MIC-2(T)	Climatology and Oceanography(T)	2	100
		MIC-2(P)	Climatology and Oceanography(P)	1	100
3.	III	MIC-3(T)	Economic Geography(T)	2	100
		MIC-3(P)	Economic Geography(P)	1	100
4.	IV	MIC-4(T)	Population Geography(T)	2	100
		MIC-4(P)	Population Geography(P)	1	100
5.	V	MIC-5(T)	Human Geography(T)	3	100
		MIC-5(T)	Geography of India and Bihar(T)	2	100
		MIC-6(P)	Geography of India and Bihar(P)	1	100
6.	VI	MIC-7(T)	Regional Planning and Development (T)	4	100
		MIC-8(P)	Statistical Method in Geography (P)	2	100
7.	VII	MIC-9(T)	Environmental Geography (T)	3	100
		MIC-9(P)	Environmental Geography (P)	1	100
8.	VIII	MIC -10(T)	Remote Sensing and GIS (T)	3	100
		MIC-10(P)	Remote Sensing and GIS (P)	1	100
TOTAL				32	

Note: The Department may reduce the syllabus of the Minor Courses as per the credit distribution. The Department concerned may also decide practical courses.

Question Paper Pattern

The Question paper pattern shall consists of three parts-

Part-A-Comulsory- consisting of objective/multiple choice type- each carrying two marks $10 \times 2 = 20$ marks

Part-B- Short Answer Type- Four questions to be answered out of six questions- each carrying five marks $04 \times 5 = 20$ marks

Part-C-Long Answer Type- Three questions to be answered out of five questions- each carrying ten marks $03 \times 10 = 30$ marks

Note- Examinations shall not be held on OMR Sheet strictly.

We are submitting the syllabus of Bachelor of Arts / Science Programme in GEOGRAPHY for Semester-III and Semester-VIII.

R.B.P Singh

Professor (Dr.) R.B.P Singh
Former Vice-Chancellor
Patna University, Patna

19.9.23

Bibha Singh
19.09.23
Professor (Dr.) Bibha Singh
Gaya College, Gaya

N Singh
19/9/23
Professor (Dr.) Narendra Singh
VKSU, Ara

Md Nazim
19.09.2023
Professor (Dr.) Md. Nazim
Head, P. G. Dept. of Geography
Patna University, Patna

Ram Pravesh Yadav
19/09/2023
Professor (Dr.) Ram Pravesh Yadav
Retd. Head, BRA Bihar University,
Muzaffarpur.

Usha Singh
19/09/23
Professor (Dr.) Usha Singh
Head, University Dept. of Geography
J. P. University, Chapra.

Ganesh Prasad
19.09.2023
Dr. Ganesh Prasad
Associate Professor & Head,
University Dept. of Geography
BNMU, Madhepura

Anoop Kumar Singh
19.09.2023
Dr. Anoop Kumar Singh
Associate Professor
University Dept. of Geography
Patliputra University, Patna

Sunil Kumar Singh A
19/9/23
Dr. Sunil Kumar Singh A
Assistant Professor
University Dept. of Geography
LNMU, Darbhanga

Md Raiyaj Ansari
19/09/2023
Md Raiyaj Ansari
Assistant Professor
P.G. Dept. of Geography
R.K. College, Madhubani

Vidya Yadav
19/9/23
Dr. Vidya Yadav
Assistant Professor
P.G Dept. of Geography
College of Commerce(A&C), Patna

GEOGRAPHY

SEMESTER -III

TYPE OF COURSE	:	MJC-3 (T)	Full Marks: 100
NAME OF COURSE	:	ECONOMIC GEOGRAPHY	ESE - 70 Marks
CREDIT	:	5	CIA - 30 Marks

COURSE OBJECTIVES:

1. To understand the concept and spatial distribution of economic activities in the world.
2. To analyse the factors affecting the economics activity focusing on Von Thunen and Weber theory.
3. To describe in the details the regionalization of different economic activities.

COURSE OUTCOMES:

After learning, students will be able to:

1. Distinguish to different types of economic activities and their significance.
2. Identify the factors responsible for the location and distribution of activities.
3. Examine the significance and relevance of various locational theories.

UNIT	TOPICS	No. of Lectures
I	Meaning and Scope of Economic Geography: Concept and Classification of Economic Activities- Primary, Secondary and Tertiary.	12
II	Locational Theory of Agriculture (Von Thunen); Intensive Subsistence Farming, Commercial Grain Farming and Dairy Farming	12
III	Industrial Location Theory (Weber); Major Industries - Iron and Steel, Cotton Textile, Automobile Industry and Information Technology.	14
IV	Major Oceanic Routes- Suez and Panama. International Trade and WTO; Special Economic Zone(SEZ)	12
	TOTAL	50

Suggested Readings:-

1. Alexander J. W., (1963) *Economic Geography*, Prentice-Hall Inc., Englewood Cliffs, New Jersey.
2. Coe N. M., Kelly P. F. and Yeung H. W., (2007) *Economic Geography: A Contemporary Introduction*, Wiley-Blackwell.
3. Combes P., Mayer T. and Thisse J. F., (2008) *Economic Geography: The Integration of Regions and Nations*, Princeton University Press.
4. Wheeler J. O., (1998) *Economic Geography*, Wiley..
5. Bagchi-Sen S. and Smith H. L., (2006) *Economic Geography: Past, Present and Future*, Taylor and Francis.
6. Willington D. E., (2008) *Economic Geography*, Husband Press.
7. Singh K.N.& Jagdish Singh (2020)., *Aarthik Bhugol ke Mool Tatva*, Prayag Publication.
8. Jatt B.C., (2020) *Aarthik Bhugol..* Mallik Book Company Jaypur.
9. Gautam Alka., (2022) *Aarthik bhugol ke mool tatv. sarda* pustak bhawan, prayagraj.
10. Maurya S.D., *Aarthik Bhugol..* Pravalika Publication.

18-5
19/09/23

Meen
19.09.23

Vedvyas
19/09/23

Shrisha
19/09/23

Shamsh
19/09/2023

B.S.H.
19.09.23

Arisho
19.09.23

mkh
19.09.23

GEOGRAPHY

SEMESTER –III

TYPE OF COURSE : MJC-4 (T) **Full Marks: 100**
NAME OF COURSE : CARTOGRAMS, MAP PROJECTION
AND SURVEYING **ESE - 70 Marks**
CREDIT : 3 **CIA - 30 Marks**

Course Objectives:

1. Develop an understanding for construction of maps through cartographic conventions.
2. Develop an understanding of the concepts regarding map projections to suit map purposes.
3. Better understanding of survey and surveying.

Course Outcomes:

This is a theory paper, when students complete it, they will be able to:

1. Explain how maps work, conceptually and technically and will be able to understand science and art of cartography
2. Recognize the benefits and limitations of some common map projections and their uses.
3. Develop an understanding and importance of surveying.

UNIT	TOPICS	No. of Lectures
I	Nature and Scope of Cartography, Bar Diagram -Types and Uses,	06
II	Map and its Types, Distribution Maps - Dot, Choropleth and Isopleth.	08
III	Map Projection : Concept, Classification and Properties.	08
IV	Surveying – Concept, Types and its significance.	08
TOTAL		30

Suggested Readings:-

1. Anson R. and Ormelling F. J., (1994) *International Cartographic Association: Basic Cartographic Vol.* Pregmen Press.
 2. Gupta K.K. and Tyagi, V. C., (1992) *Working with Map*, Survey of India, DST, New Delhi.
 3. Maltiyar. K. K & Maltiyar S. R., (2019) *Concept of Cartography, Remote Sensing and GIS*, Rajesh publication, New Delhi.
 4. Mishra R.P. and Ramesh, A., (1989) *Fundamentals of Cartography*, Concept, N Resource & Economic Geography ew Delhi.
 5. Monkhouse F. J. and Wilkinson H. R., (1973) *Maps and Diagrams*, Methuen, London.
 6. Rhind D. W. and Taylor D. R. F., (eds.), (1989) *Cartography: Past, Present and Future*, Elsevier, International Cartographic Association.
- Robinson A. H., (2009) *Elements of Cartography*, John Wiley and Sons, New York.
 Sharma J. P., (2010) *Prayogic Bhugol*, Rastogi Publishers, Meerut.

[Handwritten signature]
19.09.23

18-6-
19/9/23

[Handwritten signature]
19.09.23

[Handwritten signature]
19.09.23

Vidyaanand
19/9/23

B Singh
19.09.23

[Handwritten signature]
19.09.23

[Handwritten signature]
19.09.23

[Handwritten signature]
19/9/23

9. Singh R. L. and Singh R. P. B., (1999) *Elements of Practical Geography*, Kalyani Publishers, New Delhi.
10. Sinha. M.M. P., (2017) *Ucch Cartography*, Rajesh Publication, New Delhi.
11. Sarkar, A. (2015) *Practical geography: A systematic approach*. Orient Black Swan Private Ltd., New Delhi.
12. Singh R L & Singh Rana P B, (1991) *Prayogtmak Bhugol ke Mool Tatva*, Kalyani Publishers, New Delhi.
13. Sharma, J P (2010) *Prayogtmak Bhugol ki Rooprekha*, Rastogi Publications, Meerut.
14. Singh, R L & Dutta, P K (2012) *Prayogtmak Bhugol*, Central Book Depot, Allahabad.

19/9/23
19/9/23
19.09.23
19.09.23

19/09/2023

19.9.23
19.09.23

Vidyaade
19/9/23
19/9/23

19/09/23

19.09.23

19.8.23

GEOGRAPHY

SEMESTER –III

TYPE OF COURSE	: MJC-4 (P)	Full Marks: 100
NAME OF COURSE	: CARTOGRAMS, MAP PROJECTION AND SURVEYING	ESE - 70 Marks CIA - 30 Marks
CREDIT	: 1	

Course Objectives:

1. Learning to construct maps through cartographic conventions.
2. Develop an understanding of the concepts regarding scale, map projections to suit map purposes;
3. Better understanding of the techniques for interpretation of Prismatic Compass Survey.

Course Outcomes:

This is a practical, hands-on course; when students complete it, they will be able to:

1. Construct maps and various Diagrams.
2. Learn the construction and use of some common map projections.
3. Understand and perform Prismatic Compass Survey.

UNIT	TOPICS	No. of Lectures
I	Bar Diagram, Pie Diagram and Choropleth.	03
II	Map Projection : Simpal Conical One Standard Parallel, Cylindrical Equidistant Projection. Zenithal Equidistant Projection.	04
III	Prismatic Compass Survey: Open and Closed Traverse.	03
IV	Record of Practical Work & Viva-voce.	--
	TOTAL	10

Suggested Readings:-

1. Anson R. and Ormelling F. J., (1994) *International Cartographic Association: Basic Cartographic Vol.* Pregmen Press.
2. Gupta K.K. and Tyagi, V. C., (1992) *Working with Map*, Survey of India, DST, New Delhi.
3. Maltiyar. K. K & Maltiyar S. R., (2019) *Concept of Cartography, Remote Sensing and GIS*, Rajesh publication, New Delhi.
4. Mishra R.P. and Ramesh, A., (1989) *Fundamentals of Cartography*, Concept, N Resource & Economic Geography ew Delhi.
5. Monkhouse F. J. and Wilkinson H. R., (1973) *Maps and Diagrams*, Methuen, London.
6. Rhind D. W. and Taylor D. R. F., (eds.), (1989) *Cartography: Past, Present and Future*, Elsevier, International Cartographic Association.
7. Robinson A. H., (2009) *Elements of Cartography*, John Wiley and Sons, New York.
- Sharma J. P., (2010) *Prayogic Bhugol*, Rastogi Publishers, Meerut.

Dr. B. B. B. B.
19.09.23
ESB
19/9/23

Ukai
19.09.23

19/09/23
19.09.23

19/09/2023
19/09/23

19.09.23
19.09.23

19.09.23

19.09.23
19/9/23

9. Singh R. L. and Singh R. P. B., (1999) *Elements of Practical Geography*, Kalyani Publishers, New Delhi.
10. Sinha. M.M. P., (2017) *Ucch Cartography*, Rajesh Publication, New Delhi.
11. Sarkar, A. (2015) *Practical geography: A systematic approach*. Orient Black Swan Private Ltd., New Delhi.
12. Singh R L & Singh Rana P B, (1991) *Prayogtmak Bhugol ke Mool Tatva*, Kalyani Publishers, New Delhi.
13. Sharma, J P (2010) *Prayogtmak Bhugol ki Rooprekha*, Rastogi Publications, Meerut.
14. Singh, R L & Dutta, P K (2012) *Prayogtmak Bhugol*, Central Book Depot, Allahabad.

156
19/9/23

Ukain
19.09.23

Vidyanayada
19/9/23

19.09.23

19/09/23

19/09/2023

19.09.23

19.9.23

17/9/23

19.09.23

19.9.23

GEOGRAPHY
SEMESTER -IV

TYPE OF COURSE	: MJC-5 (T)	Full Marks: 100
NAME OF COURSE	: Human Geography	ESE: 70
CREDIT	: 5	CIA: 30

COURSE OBJECTIVES:

1. To understand the concept of human communities, culture and its relationship with environment.
2. To examine the Contemporary relevance of environmental thoughts.
3. To provide an in-depth knowledge of Indian races and tribes.
4. To give a detailed eye-view on migration and settlement pattern

COURSE OUTCOMES:

After completion of the course students will be able to-

1. Get a complete idea of space and place
2. Able to know the types and distribution of tribes in India and Bihar with reference to Census data
3. Conceptualize the trends and pattern of Migration and settlement types

Unit	Topics	No. of Lectures
I	Human Geography: Definition, Nature and Scope; Fundamental Concepts in Human Geography, Contemporary relevance of Determinism, Possibilism and Neo-Determinism	15
II	Population: Population Composition, Growth, Density and Distribution (World); Malthus Population theory, Demographic Transition Theory; Migration: Causes and types	15
III	Races and Tribes: Major Tribal Groups of India and Bihar; Race, Religion and Language	10
IV	Settlements: Types and Pattern of Rural Settlements; Classification of Urban Settlements based on Function and Size; Christaller Central Place Theory; Trends and Pattern of Urbanization (India and World)	10
Total		50

Handwritten signatures and dates at the bottom of the page, including: 18/8/19/9/23, Vidyasagar 09/9/23, Shrivastava 19/9/23, 19/09/23, 19/09/2023, 19/9/23, 19.09.23, 19.09.23, 19.09.23, 19.09.23, 19.09.23, 19.09.23.

5. Sharma, T. C. 2003: India - Economic and Commercial Geography. Vikas Publ., New Delhi.
6. Singh R. L., 1971: *India: A Regional Geography*, National Geographical Society of India.
7. Singh, Jagdish 2003: *India - A Comprehensive & Systematic Geography*, GyanodayaPrakashan, Gorakhpur.
8. Spate O. H. K. and Learmonth A. T. A., 1967: *India and Pakistan: A General and Regional, Geography*, Methuen.
9. Sinha, V.N.P et.al., (2013), Bihar: Land, People and Economy, Rajesh Publication, New Delhi
10. Sinha, V.N.P et.al., (2014), Bihar Ka Bhugol, Rajesh Publication, New Delhi
11. Sharma, Nandeshwar (2007), Bihar ki BhaugolikSamisksha, Vasundhara Prakashan, Gorakhpur

18-6
19/9/23

Masir
19.09.23

Vidya
19.09.23

Bish
19.09.23

Samah
19/09/2023

Prasad
19.9.23

Shingla
19/9/23

19.09.23

Lambini
19.9.23

GEOGRAPHY
SEMESTER -IV

TYPE OF COURSE : MJC-7 (T) Full Marks: 100
NAME OF COURSE : Statistical Methods in Geography ESE: 70
CREDIT : 3CIA: 30

COURSE OBJECTIVES :

1. Enable the students to differentiate between quantitative and qualitative information
2. To understand the various data sets, its sources and methods of data collection
3. To enhance the study of Geography in quantitative terms with the use of statistical methods

COURSE OUTCOMES :

After completion of the course students will be able to-

1. Know the various types of data and its sources
2. Present data in graphical and pictorial form
3. Produce various types of data tabulation

Unit	Topics	No. of Lectures
I	Use of Data in Geography: Significance of Statistical Methods in Geography, Sources and Types of Data, Scale of Measurement,	8
II	Measures of Central Tendency: Mean, Median, Mode - Concept and Properties; Measures of Dispersion	8
III	Sampling Methods: Types of Sampling- Probability & Non-Probability Sampling	6
IV	Correlation: Meaning and Types -Karl Pearson's Coefficient of Correlation, Spearman's Rank Correlation Coefficient and Scatter Diagram; Regression Analysis	8
Total		30

Suggested Readings:

1. Berry B. J. L. and Marble D. F. (eds.): *Spatial Analysis – A Reader in Geography*.
2. Ebdon D., (1977) *Statistics in Geography: A Practical Approach*.
3. Hammond P. and McCullagh P. S., (1978) *Quantitative Techniques in Geography: An Introduction*, Oxford University Press.
4. King L. S., (1969) *Statistical Analysis in Geography*, Prentice-Hall.
5. Mahmood A., (1977) *Statistical Methods in Geographical Studies*, Concept.

Handwritten signature and date: 19.09.23

Handwritten signature: Mani 19.09.23

Handwritten signature: Vidya 19/09/23

Handwritten signature: 19/09/2023

Handwritten signature: 19.09.23

Handwritten signature and date: 19.09.23

6. Pal S. K., (1998) *Statistics for Geoscientists*, Tata McGraw Hill, New Delhi.
7. Sarkar, A. (2013) *Quantitative geography: techniques and presentations*. Orient Black Swan Private Ltd., New Delhi
8. Silk J., (1979) *Statistical Concepts in Geography*, Allen and Unwin, London.
9. Spiegel M. R.: *Statistics, Schaum's Outline Series*.
10. Yeates M., (1974) *An Introduction to Quantitative Analysis in Human Geography*, McGraw Hill, New York.
11. Shinha, Indira (2007) *Sankhyikibhugol*. Discovery Publishing House, New Delhi

CSG
17/9/23
Dxai
19/09/23


19.09.23

Sarab
19/09/2023

Sarab
19.9.23
19.09.23

Vidya
18/9/23

Shinha
19/9/23

B.S.G.
19.09.23
Dad
19/9/23

Jan Bili
19.9.23

GEOGRAPHY
SEMESTER -IV

TYPE OF COURSE : **MJC-7 (P) Full Marks: 100**
NAME OF COURSE : **Statistical Methods in Geography ESE: 70**
CREDIT : **2 CIA: 30**

COURSE OBJECTIVES:

1. To enable the students to differentiate between quantitative and qualitative information
2. To enable students with the nature of various data, different sources and methods of data collection
3. To apply the sampling methods for data collection

COURSE OUTCOME:

After completion of the course students will be able to-

1. Present statistical data in diagrammatic and graphical form
2. Distinguish between dependent and independent variable

Unit	Topics	No. of Lectures
I	Measurement of Central Tendency: Mean, Median, Mode and Centro-Graphic Techniques- Histogram and Frequency Polygon	6
II	Measures of dispersion: Range, Mean Deviation, Standard Deviation, Quartile Deviation	6
III	Correlation - Karl Pearson's Coefficient of Correlation, Spearman's Rank Correlation and Scatter Diagram	8
IV	Practical Record and Viva-Voce	-
Total		20

Suggested Readings:

1. Berry B. J. L. and Marble D. F. (eds.): *Spatial Analysis – A Reader in Geography*.
2. Ebdon D., (1977) *Statistics in Geography: A Practical Approach*.
3. Hammond P. and McCullagh P. S., (1978) *Quantitative Techniques in Geography: An Introduction*, Oxford University Press.
4. King L. S., (1969) *Statistical Analysis in Geography*, Prentice-Hall.
5. Mahmood A., (1977) *Statistical Methods in Geographical Studies*, Concept.
6. Pal S. K., (1998) *Statistics for Geoscientists*, Tata McGraw Hill, New Delhi.
7. Sarkar, A. (2013) *Quantitative geography: techniques and presentations*. Orient Black Swan Private Ltd., New Delhi

Handwritten signature and date: 19/09/23

Handwritten signature and date: 19/09/23

Handwritten signature and date: 19/09/23

Handwritten signature and date: 19/09/2023

Handwritten signature and date: 19/09/23

Handwritten signature and date: 19/09/23

Handwritten signature and date: 19/09/23

Handwritten signature and date: 19/09/23

Handwritten signature and date: 19/09/23

8. Silk J., (1979) *Statistical Concepts in Geography*, Allen and Unwin, London.
9. Spiegel M. R.: *Statistics, Schaum's Outline Series*.
10. Yeates M., (1974) *An Introduction to Quantitative Analysis in Human Geography*, McGraw Hill, New York.
11. Shinha, Indira (2007) *Sankhyikibhugol*. Discovery Publishing House, New Delhi

186
19/9/23

Maxim
19.09.23


19.09.23

~~Samoh~~
19/09/2023

19.9.23


19.09.23

Shringha
19/9/23

Vidyayada
19/9/23

19.09.23


19/09/23

Jasebi
19.9.23

GEOGRAPHY

SEMESTER –V

TYPE OF THE COURSE : MJC-8 (T) **Full Marks: 100**
NAME OF THE COURSE : ENVIRONMENTAL GEOGRAPHY **ESE: 70**
CREDIT : 5 **CIA: 30**
COURSE OBJECTIVES :

1. To understand the Environmental Geography - Its concepts and Components.
2. To critically examine Environmental degradation and pollution.
3. To provide a theoretical and empirical framework for understanding environmental law.

COURSE OUTCOMES :

After completion of the course, students will be able to-

- 1: Develop an idea about Environment and different fundamental concepts
- 2: Understand its environmental degradation and various types of pollutions.
- 3: Assess the role of anthropogenic activities producing pollution.
- 4: Explain different types of environmental crisis and bio-diversity.
- 5: Understand the processes of natural hazards and disasters.

UNIT	TOPICS	No.of Lectures
I	Environmental Geography: meaning and concept, Environmental degradation, Bio-diversity: Hot Spots, Heat island, Components of environment and their inter-relationship, Concepts and types of Eco-system, Ecological balance, Bio-energy Cycle.	12
II	Environmental pollution : Air pollution, Water pollution, Noise pollution, Sound pollution, and their remedial measures, International standard of Drinking water	12
III	Environmental Degradation: Causes and Impacts, Natural disasters Drought, Flood and Earthquake, Environmental Pollution : Air Pollution, Water Pollution, Environmental management and policies.	14
IV	Sewage disposal, Cleaning of rivers, Natural hazards and disasters, Radiation hazards, Gas leak, Acid rain, Environmental laws.	12
Total		50

Ran...
18-8
19/09/23

Mohan
19/09/23

...
19/09/23

...
19/09/2023

...
19/09/23

...
19/09/23

...
19/09/23

...
19/9/23

Vidya...
19/9/23

Suggested Readings:-

1. Chandna R. C., (2002)*Environmental Geography*, Kalyani, Ludhiana.
2. Cunningham W. P. and Cunningham M. A., (2004)*Principals of Environmental Science: Inquiry and Applications*, Tata Macgraw Hill, New Delhi.
3. Goudie A., (2001)*The Nature of the Environment*, Blackwell, Oxford.
4. Mal, Suraj., and Singh, R.B. (Eds.) (2009) *Biogeography and Biodiversity*. Rawat Publication, Jaipur.
5. Miller G. T., (2004)*Environmental Science: Working with the Earth*, Thomson BrooksCole, Singapore.
6. MoEF, (2006)*National Environmental Policy-2006*, Ministry of Environment and Forests, Government of India.
7. Singh, R.B. and Hietala, R. (Eds.) (2014) Livelihood security in Northwestern Himalaya: Case studies from changing socio-economic environments in Himachal Pradesh, India. *Advances in Geographical and Environmental Studies*, Springer.
8. Odum, E. P. et al, (2005)*Fundamentals of Ecology*, Ceneage Learning India.
9. Singh S., (1997)*Environmental Geography*, PrayagPustakBhawan. Allahabad.
10. UNEP, (2007)*Global Environment Outlook: GEO4: Environment for Development*, United Nations Environment Programme.
11. Singh, M., Singh, R.B. and Hassan, M.I. (Eds.) (2014) Climate change and biodiversity: Proceedings of IGU Rohtak Conference, Volume 1. *Advances in Geographical and Environmental Studies*, Springer
12. Singh, R.B. (1998) *Ecological Techniques and Approaches to Vulnerable Environment*, New Delhi, Oxford & IBH Pub..
13. Singh, Savindra 2001. *ParyavaranBhugol*, PrayagPustakBhawan, Allahabad. (in Hindi).

CS 26
19/9/23

Shan
19.09.23

Shan
19.09.23

Shan
19/09/2023

Shan
19.09.23

Shan
19/9/23

Shan
19/9/23

Shan
19.09.23

Shan
19.9.23

GEOGRAPHY

SEMESTER –V

TYPE OF THE COURSE : MJC-9 (T) **Full Marks: 100**
NAME OF THE COURSE : CARTOGRAPHIC TECHNIQUES **ESE: 70**
CREDIT : 3 **CIA: 30**
COURSE OBJECTIVES :

1. Create professional and aesthetically pleasing maps through thoughtful application of cartographic conventions;
2. Develop an understanding of the concepts regarding scale, map projections to suit map purposes;
3. Better understanding of the techniques for interpretation of topographical and weather maps.

COURSE OUTCOMES :

This is a practical, hands-on course; when students complete it, they will be able to:

1. Explain how maps work, conceptually and technically and will be able to understand science and art of cartography
2. Recognize the benefits and limitations of some common map projections and their use.
3. Understand and perform interpretation of topographical maps and weather maps.

UNIT	TOPICS	No.of Lectures
I	Nature and Scope of Cartography, Scale- Concept and Application, Graphical Construction of Simple, Comparative and Diagonal Scales.	8
II	Weather Map – Difference between Climate and Weather, Significance of weather maps, Study and Interpretation of Weather Maps. Cloud types, Methods of interpretation of daily weather maps, Development of weather forecasting technology	8
III	Map Projections - Concept, Classification and Properties, Graphical Construction of Cylindrical Equidistant and Equal Area Projection, Conical Projection with One and Two Standard Parallels, Zenithal Equi-Distant and Equal Area Projection.	8
IV	Topographical Map – Development of topographical mapping in India, Maps of Survey of India, Methods of study of the Topographical maps, Interpretation of Topographical Maps.	6
Total		30

Amal
19.9.23

Uxam
19.09.23

Shash
19/09/23

Vidya
19/09/23

Amal
19/09/2023

Shash
19.09.23

Shash
19.09.23

Shingta
19/9/23

Suggested Readings:-

1. Anson, R. and Ormelling, F. J., (1994) International Cartographic Association: Basic Cartographic Vol. Pregmen Press.
2. Gupta, K.K. and Tyagi, V. C., (1992) Working with Map, Survey of India, DST, New Delhi.
3. Maltiyar. K. K & Maltiyar S. R., (2019) Concept of Cartography, Remote Sensing and GIS, Rajesh publication, New Delhi.
4. Mishra, R.P. and Ramesh, A., (1989) Fundamentals of Cartography, Concept, NResource & Economic Geographyew Delhi.
5. Monkhouse, F. J. and Wilkinson H. R., (1973) Maps and Diagrams, Methuen, London.
6. Rhind, D. W. and Taylor D. R. F., (eds.), (1989) Cartography: Past, Present and Future, Elsevier, International Cartographic Association.
7. Robinson, A. H., (2009) Elements of Cartography, John Wiley and Sons, New York.
8. Sharma J. P., (2010) Prayogic Bhugol, Rastogi Publishers, Meerut.
9. Singh R. L. and Singh R. P. B., (1999) Elements of Practical Geography, Kalyani Publishers, New Delhi.
10. Sinha. M.M. P., (2017) Uchch Cartography, Rajesh Publication, New Delhi.
11. Sarkar, A. (2015) Practical geography: A systematic approach. Orient Black Swan Private Ltd., New Delhi.
12. Singh R L & Singh Rana P B, (1991) Prayogtmak Bhugolke Mool Tatva, Kalyani Publishers, New Delhi.
13. Sharma, J P (2010) Prayogtmak Bhugolki Roprekha, Rastogi Publications, Meerut.
14. Singh, R L & Datta, P K (2012) Prayogtmak Bhugol, Central Book Depot, Allahabad.

T.S.G.
19/9/23

Swain
19/09/23

19.09.23

Sanoh
19/09/2023

19.7.23
19.09.23

19/09/23

Vidyananda
19/9/23

19.09.23

19/9/23

19.9.23

GEOGRAPHY
SEMESTER - VI

TYPE OF COURSE : MJC- 10 (T)

FULL MARKS: 100

NAME OF COURSE : EVOLUTION OF GEOGRAPHICAL THOUGHT

ESE- 70 MARKS

CREDIT : 5

CIA- 30 MARKS

Course Objectives:

1. Understanding historical evolution of geographic thought;
2. Detailed analysis of different paradigms in geography;
3. Evaluating the contemporary trends in geographical studies

Course Outcomes:

After studying, students will be able to:

1. Understand the evolution of geographical thought and relation of Geography with other Sciences.
2. Detailed knowledge about the paradigms and debates in the geographical studies.
3. Understanding of recent traditions in geography.

UNIT	TOPICS	NUMBER OF LECTURES
I	Meaning and Definition of Geography, Relation of Geography with Other Sciences.	10
II	Contribution of Geographers: Eratosthenes, Ptolemy, Stabo, Al-Idrisi, Al-Masudi, Humbolt, Ritter, Ratzel, Blache and Mackinder.	15
III	Dualism in Geography- Physical Vs Human Geography, Determinism Vs Possiblism, Neo-Determinism, Systematic Vs Regional.	10
IV	Concept and Methodological development in Geography, Quantitative Revolution, Behaviouralism, Applied Geography.	15

Rambal
19.09.23

MS
19/09/23

Uxan
19.09.23

Shanab
19/09/2023

Vidya
19/9/23

Prasad
19.9.23

Shrisha
19.09.23

Shrisha
29/9/23

GEOGRAPHY SEMESTER – VI

TYPE OF COURSE : MJC- 11 (T)

FULL MARKS: 100

NAME OF COURSE : RESEARCH METHODOLOGY AND FIELD WORK

ESE- 70 MARKS

CREDIT : 4

CIA- 30 MARKS

Course Objectives:

1. To understand concept and various techniques of research methodology in geography;
2. Detailed analysis of different field survey techniques.
3. Understanding of the report writing and field tools.

Course Outcomes:

After learning, students will be able to:

1. Detailed exposure of new geographical landscape as study area.
2. In-depth knowledge of different field techniques.
3. Understanding the field ethics and different tools of field study.

UNIT	TOPICS	NUMBER OF LECTURES
I	Research - Meaning and its Types, Hypothesis, Research Methodology: Merits and demerits of Quantitative and Qualitative techniques.	12
II	Field Techniques: Merits, Demerits and Selection; Observation, Questionnaire, Schedule and Interview Method. Sampling and its Types.	10
III	Case Study Method of Research: Definition, Nature and Field Tools.	8
IV	Field Report: Aims and Objectives, Data Analysis, Interpretation and Report Writing. Bibliography.	10
Total		40

Handwritten signatures and dates:
18-8-19.9.23
19/9/23
Vidya
19/9/23

Handwritten signatures and dates:
19.09.23
19/09/23

Handwritten signatures and dates:
19/09/2023
19.09.23

Handwritten signatures and dates:
19.09.23
19.09.23
19/9/23

Suggested Readings:-

1. Anson, R. and Ormelling, F. J., (1994) International Cartographic Association: Basic Cartographic Vol. Pregmen Press.
2. Gupta, K.K. and Tyagi, V. C., (1992) Working with Map, Survey of India, DST, New Delhi.
3. Maltiyar. K. K &Maltiyar S. R., (2019) Concept of Cartography, Remote Sensing and GIS, Rajesh publication, New Delhi.
4. Mishra, R.P. and Ramesh, A., (1989) Fundamentals of Cartography, Concept, NResource & Economic Geographyew Delhi.
5. Monkhouse, F. J. and Wilkinson H. R., (1973) Maps and Diagrams, Methuen, London.
6. Rhind, D. W. and Taylor D. R. F., (eds.), (1989) Cartography: Past, Present and Future, Elsevier, International Cartographic Association.
7. Robinson, A. H., (2009) Elements of Cartography, John Wiley and Sons, New York.
8. Sharma J. P., (2010) PrayogicBhugol, Rastogi Publishers, Meerut.
9. Singh R. L. and Singh R. P. B., (1999) Elements of Practical Geography, Kalyani Publishers, New Delhi.
10. Sinha. M.M. P., (2017) Uccch Cartography, Rajesh Publication, New Delhi.
11. Sarkar, A. (2015) Practical geography: A systematic approach. Orient Black Swan Private Ltd., New Delhi.
12. Singh R L & Singh Rana P B, (1991) Prayogtmak Bhugol ke Mooltatva, Kalyani Publishers, New Delhi.
13. Sharma, J P (2010) PrayogtmakBhugulkiRooptekha, Rastogi Publications, Meerut.
14. Singh, R L & Duttu, P K (2012) PrayogtmakBhugol, Central Book Depot, Allahabad.

CSL
17/9/23

Meen
19.09.23

Vidya
19/9/23

Shanab
19/09/2023

Prady
19/09/23

Sanbil
19.9.23

Shrisha
19/9/23

UPA
19.09.23

Suggested Readings:

1. Campbell J. B., (2007) *Introduction to Remote Sensing*, Guildford Press.
2. Jensen J. R., (2004) *Introductory Digital Image Processing: A Remote Sensing Perspective*, Prentice Hall.
3. Joseph, G. (2005) *Fundamentals of Remote Sensing*, United Press India.
4. Lillesand T. M., Kiefer R. W. and Chipman J. W., (2004) *Remote Sensing and Image Interpretation*, Wiley. (Wiley Student Edition).
5. Maltiyar. K. K & Maltiyar S. R., (2019) *Concept of Cartography, Remote Sensing and GIS*, Rajesh publication, New Delhi.
6. Nag P. and Kudra, M., (1998) *Digital Remote Sensing*, Concept, New Delhi.
7. Rees W. G., (2001) *Physical Principles of Remote Sensing*, Cambridge University Press.
8. Singh R. B. and Murai S., (1998) *Space-informatics for Sustainable Development*, Oxford and IBH Pub.
9. Wolf P. R. and Dewitt B. A., (2000) *Elements of Photogrammetry: With Applications in GIS*, McGraw-Hill.
10. Sarkar, A. (2015) *Practical geography: A systematic approach*. Orient Black Swan Private Ltd., New Delhi.
11. Chauniyal, D.D. (2010) *Sudur Samvedanevam Bhogolik Suchana Pranali*, Sharda Pustak Bhawan, Allahabad.

NSD
19/09/23

Mxan
19.09.23


19-09-23

Shamsh
19/09/2023

Govind
19.9.23

MKA
19.09.23

Vidya
19/9/23

Prishu
19.09.23

Shrey
19/09/23

Shruti
19/9/23

Sanbil
19.9.23

Massachusetts.

3. Friedmann J. and Alonso W. (1975) *Regional Policy - Readings in Theory and Applications*, MIT Press, Massachusetts.
4. Gore C. G., (1984) *Regions in Question: Space, Development Theory and Regional Policy*, Methuen, London.
5. Gore C. G., Köhler G., Reich U-P. and Ziesemer T., (1996) *Questioning Development: Essays on the Theory, Policies and Practice of Development Intervention*, Metropolis- Verlag, Marburg.
6. Haynes J., (2008) *Development Studies*, Polity Short Introduction Series.
7. Johnson E. A. J., (1970) *The Organization of Space in Developing Countries*, MIT Press, Massachusetts.
8. Peet R., (1999) *Theories of Development*, The Guilford Press, New York.
9. UNDP (2001-04) *Human Development Report*, Oxford University Press, New York.
10. World Bank (2001-05) *World Development Report*, Oxford University Press, New York.

TSB
19/9/23

Mxani
19.09.23


19.09.23

Jomah
19/09/2023

Leysid
17.9.23

MHA
19.09.23

Vidyayada
19/9/23

Shah
19.09.23

Shingha
19/9/23

Ja Bohi
19.9.23

SUGGESTED READING:

1. Government of India. (1997) Vulnerability Atlas of India. New Delhi, Building Materials & Technology Promotion Council, Ministry of Urban Development, Government of India.
2. Kapur, A. (2010) Vulnerable India: A Geographical Study of Disasters, Sage Publication, New Delhi.
3. Modh, S. (2010) Managing Natural Disaster: Hydrological, Marine and Geological Disasters, Macmillan, Delhi.
4. Singh, R.B. (2005) Risk Assessment and Vulnerability Analysis, IGNOU, New Delhi. Chapter 1, 2 and 3
5. Singh, R. B. (ed.), (2006) Natural Hazards and Disaster Management: Vulnerability and Mitigation, Rawat Publications, New Delhi.
6. Sinha, A. (2001). Disaster Management: Lessons Drawn and Strategies for Future, New United Press, New Delhi.
7. Stoltman, J.P. et al. (2004) International Perspectives on Natural Disasters, Kluwer Academic Publications. Dordrecht.
8. Singh Jagbir (2007) "Disaster Management Future Challenges and Opportunities", 2007. Publisher- I.K. International Pvt. Ltd. S-25, Green Park Extension, Uphaar Cinema Market, New Delhi, India (www.ikbooks.com).

188
19/9/23

Mani
19.09.23

Devi
19/9/23

19.09.23

Vidhyayada
19/9/23

19/09/2023

17.9.23

19.09.23
B.S.
19.09.23

Shingha
19/9/23

19.9.23

GEOGRAPHY

SEMESTER –VII

TYPE OF THE COURSE : MJC-15 (P) **Full Marks: 100**
NAME OF THE COURSE : DISASTER MANAGEMENT **ESE: 70**
CREDIT : 2 **CIA: 30**
COURSE OBJECTIVES :

1. Understanding the basic concepts of disaster management;
2. Detailed analysis about the different types of disasters in India;
3. Evaluating the role of institutional frameworks to mitigate the disasters in the country.

COURSE OUTCOMES :

After completion of the course, students will be able to–

1. Understanding about the various disasters in the country.
2. Providing thorough understanding about the human responses to the disasters.
3. Human responses and mitigating measures to both natural and manmade disasters.
4. Understanding the processes of natural hazards and disasters.
5. Explaining different types of environmental crisis.

ESE will consists of 70 marks out of which 40 marks will be on written test and 30 marks for Viva-voce on Project Report.

UNIT	TOPICS	No.of Lectures
I	Field Work and Preparation of Project Report on any one of the following: Flood, Drought, Earthquake, Erosion by rivers, Human Induced Disasters: Fire Hazards, Electric shorts, Bursting of domestic Gas Cylinder, Chemical disasters, Industrial accidents, Road – Rail accidents, Problem of solid Waste.	10
II	Natural Disasters in India: Causes, Impact and Distribution; Flood, Drought, Earthquake and Cyclone.	10
III	Project Report and Viva -voce	
Total		20

Am. B. S.
19.9.23
188
19/09/23

M. S. S.
19.09.23

V. S. S.
19.09.23

S. S. S.
19/09/2023

S. S. S.
19.09.23

B. S. S.
19.09.23

S. S. S.
19/09/23

V. S. S.
19/09/23

S. S. S.
19/09/23

Suggested Reading :

1. Government of India. (1997) *Vulnerability Atlas of India*. New Delhi, Building Materials & Technology Promotion Council, Ministry of Urban Development, Government of India.
2. Kapur, A. (2010) *Vulnerable India: A Geographical Study of Disasters*, Sage Publication, New Delhi.
3. Modh, S. (2010) *Managing Natural Disaster: Hydrological, Marine and Geological Disasters*, Macmillan, Delhi.
4. Singh, R.B. (2005) *Risk Assessment and Vulnerability Analysis*, IGNOU, New Delhi. Chapter 1, 2 and 3
5. Singh, R. B. (ed.), (2006) *Natural Hazards and Disaster Management: Vulnerability and Mitigation*, Rawat Publications, New Delhi.
6. Sinha, A. (2001). *Disaster Management: Lessons Drawn and Strategies for Future*, New United Press, New Delhi.
7. Stoltman, J.P. et al. (2004) *International Perspectives on Natural Disasters*, Kluwer Academic Publications. Dordrecht.
8. Singh Jagbir (2007) *Disaster Management Future Challenges and Opportunities*. Publisher- I.K. International Pvt. Ltd. S-25, Green Park Extension, Uphaar Cinema Market, New Delhi, India (www.ikbooks.com).
9. Singh, R. B. (ed.), (2006) *Natural Hazards and Disaster Management: Vulnerability and Mitigation*, Rawat Publications, New Delhi.
10. Sinha, A. (2001). *Disaster Management: Lessons Drawn and Strategies for Future*, New United Press, New Delhi.

186
19/9/23

186
19.09.23

186
19.09.23

186
19/09/2023

186
19/9/23

186
19.09.23

186
19/9/23

186
19/9/23

186
19.09.23

186
19/09/23

186
19.9.23

GEOGRAPHY

SEMESTER – VII

TYPE OF COURSE	:	MJC-16 (T)	Full Marks: 100
NAME OF COURSE	:	SOCIAL GEOGRAPHY	ESE - 70 Marks
CREDIT	:	4	CIA - 30 Marks

COURSE OBJECTIVES:

1. To familiarise the student with the theoretical foundations and conceptual grounding of unique of social geography.
2. To appreciate the roles of geographic factors in socio-cultural diversity in terms of caste, class, religion etc.
3. To analyse in details the social wellbeing, problems and welfare programmes and policies.

COURSE OUTCOMES:

After studying, students will be able to:

1. Get Knowledge of the social geography and social diversity.
2. Appraise the key concepts of social geography in regional context; geographic factors underlying patterns of social well-being and inclusive development.
3. Explain the social problems and the welfare programs and policies.

UNIT	TOPICS	No. of Lectures
I	Social Geography: Concept, Nature and Scope, Migration: Causes and Consequences.	10
II	Social Categories: Caste, Religion, Race - their Spatial distribution.	10
III	Geography of Welfare and Social Wellbeing: Concept and Components, Healthcare, Housing and Education –Concept and Problems.	10
IV	Geography of Social Inclusion and Exclusion, Slums & Social Conflicts, Social Planning in India.	10
	TOTAL	40

Suggested Readings:-

1. Ahmed A., (1999) *Social Geography*, Rawat Publications.
2. Casino V. J. D. Jr., (2009) *Social Geography: A Critical Introduction*, Wiley Blackwell.
3. Cater J. and Jones T., (2000) *Social Geography: An Introduction to Contemporary Issues*, Hodder Arnold.
4. Holt L., (2011) *Geographies of Children, Youth and Families: An International Perspective*, Taylor & Francis.
5. Panelli R., (2004) *Social Geographies: From Difference to Action*, Sage.
6. Rachel P., Burke M., Fuller D., Gough J., Macfarlane R. and Mowl G., (2001) *Introducing*

Roshni
19/09/23

Arani
19.09.23

Arani
19.09.23

Arani
19/09/23

Vidya
19/9/23

Arani
19.09.23

Arani
19.09.23

GEOGRAPHY

SEMESTER –III

TYPE OF COURSE	:	MIC-3 (T)	Full Marks: 100
NAME OF COURSE	:	ECONOMIC GEOGRAPHY	ESE - 70 Marks
CREDIT	:	2	CIA - 30 Marks

COURSE OBJECTIVES:

1. To understand the concept and spatial distribution of economic activities in the world.
2. To analyse the factors affecting the economics activities.
3. To describe in details the spatial pattern of economic activities.

COURSE OUTCOMES:

After learning, students should be able to:

1. Distinguish to different types of economic activities and their utilities.
2. Examine the significance and relevance of economic activities for the progress of Mankind.

UNIT	TOPICS	No. of Lectures
I	Meaning and Scope of Economic Geography: Concept and Classification of Economic Activities- Primary, Secondary and Tertiary.	08
II	Intensive Subsistence Farming and Commercial Grain Farming, Major Industries - Iron and Steel, Cotton Textile Industry.	06
III	International Trade and WTO; Special Economic Zone (SEZ)	06
	TOTAL	20

Suggested Readings:-

1. Alexander J. W., (1963) *Economic Geography*, Prentice-Hall Inc., Englewood Cliffs, New Jersey.
2. Combes P., Mayer T. and Thisse J. F., (2008) *Economic Geography: The Integration of Regions and Nations*, Princeton University Press.
3. Wheeler J. O., (1998) *Economic Geography*, Wiley..
4. Bagchi-Sen S. and Smith H. L., (2006) *Economic Geography: Past, Present and Future*, Taylor and Francis.
5. Singh K.N.& Jagdish Singh (2020)., *Aarthik Bhugol ke Mool Tatva*, Prayag Publication.
6. Jatt B.C., (2020) *Aathik Bhugol..* Mallik Book Company Jaypur.
7. Gautam Alka., (2022) *Aarthik bhugol ke mool tatv*, Sharda Pustak Bhawan, Prayagraj.
8. Maurya S.D., *Aarthik Bhugol..* Pravalika Publication.

19/9/23
19/9/23
19/9/23

19/09/2023
19-09-23

19-09-23

19-09-23

19/09/23

19/9/23

19-9-23

19-09-23

19/09/23

GEOGRAPHY

SEMESTER -III

TYPE OF COURSE	:	MIC-3 (P)	Full Marks: 100
NAME OF COURSE	:	ECONOMIC GEOGRAPHY	ESE - 70 Marks
CREDIT	:	1	CIA - 30 Marks

Course Objectives:

1. Create professional and aesthetically pleasing maps through thoughtful application of cartographic conventions;
2. Develop an understanding of the concepts regarding scale, map projections to suit map purposes;
3. Better understanding of the techniques for interpretation of topographical and weather maps.

Course Outcomes:

This is a practical, hands-on course; when students complete it, they will be able to:

1. Explain how diagram works.
2. Recognize the benefits and limitations of some common map projections.
3. To Understand how prismatic compass survey work.

UNIT	TOPICS	No. of Lectures
I	Scale, R.F and Maps.	05
II	Diagrams – Bar diagram and Pie diagram, Map Projection – Simpal Conical.	05
III	Record of Practical Work & Viva-voce.	--
	TOTAL	10

Suggested Readings:-

1. Anson R. and Ormelling F. J., (1994) *International Cartographic Association: Basic Cartographic Vol.* Pregmen Press.
2. Gupta K.K. and Tyagi, V. C., (1992) *Working with Map*, Survey of India, DST, New Delhi.
3. Maltiyar. K. K & Maltiyar S. R., (2019) *Concept of Cartography, Remote Sensing and GIS*, Rajesh publication, New Delhi.
4. Mishra R.P. and Ramesh, A., (1989) *Fundamentals of Cartography*, Concept, N Resource & Economic Geography ew Delhi.
5. Monkhouse F. J. and Wilkinson H. R., (1973) *Maps and Diagrams*, Methuen, London.
6. Rhind D. W. and Taylor D. R. F., (eds.), (1989) *Cartography: Past, Present and Future*, Elsevier, International Cartographic Association.
7. Robinson A. H., (2009) *Elements of Cartography*, John Wiley and Sons, New York.
8. Sharma J. P., (2010) *Prayogic Bhugol*, Rastogi Publishers, Meerut.
- Singh R. L. and Singh R. P. B., (1999) *Elements of Practical Geography*, Kalyani Publishers, New Delhi.

18/6
12/7/22
19.09.23

19.09.23

19.09.23

19/09/23
Vidyaupada
19/9/23

19.9.23
19.09.23
19/09/2023
19/9/23

10. Sinha. M.M. P., (2017) *Ucch Cartography*, Rajesh Publication, New Delhi.
11. Sarkar, A. (2015) *Practical geography: A systematic approach*. Orient Black Swan Private Ltd., New Delhi.
12. Singh R L & Singh Rana P B, (1991) *Prayogtmak Bhugol ke Mool Tatva*, Kalyani Publishers, New Delhi.
13. Sharma, J P (2010) *Prayogtmak Bhugol ki Rooprekha*, Rastogi Publications, Meerut.
14. Singh, R L & Dutta, P K (2012) *Prayogtmak Bhugol*, Central Book Depot, Allahabad.

18/2
19/9/23

Uxain
19.09.23

Ranoch
19/09/2023

Ranoch
19.9.23

Uxain
19.09.23

19/09/23

Vidyayada
19/9/23

Prasad
19.9.23

B.S.S.
19.09.23

Murik
19/9/23

6. Lutz W., Warren C. S. and Scherbov S., (2004) *The End of the World Population Growth in the 21st Century*, Earthscan
7. Newbold, K. B., (2009) *Population Geography: Tools and Issues*, Rowman and Littlefield Publishers.
8. Pacione, M., (1986) *Population Geography: Progress and Prospect*, Taylor and Francis.
9. Wilson, M. G. A., (1968) *Population Geography*, Nelson.
10. Panda, B. P., (1988) *JanasankyaBhugol*, M P Hindi Granth Academy, Bhopal.
11. Maurya, S. D., (2009) *JansankyaBhugol*, Sharda Putak Bhawan, Allahabad.
12. Chandna, R. C., (2006) *JansankhyaBhugol*, Kalyani Publishers, Delhi.

Homesh
19/09/2023

Utsav
19.09.23

Utkarsh
19.09.23

Aditya
19.09.23

Shreyas
19/09/23

Vidyaadev
19/9/23

Arjun
19.9.23

CS 2
19/9/23

Arjun
19.09.23

Ranbir
19.9.23

Shweta
19/9/23

4. Dorrel, D., Henderson, P. 2018. Introduction to Human Geography. University of Georgia Press.
5. Hassan, M. I. (2005) Population Geography, Rawat Publication, Jaipur.
6. Fouberg, E.H., Nash, A.B., Murphy, A.B., de Blij, H., 2015. Human Geography: People, Place, and Culture, 11th ed, Wiley.
7. Ghosh S. 1998. An Introduction to Settlement Geography, Sangam Books Ltd.
8. Gregory, D., Johnston, R., Pratt, G., Watts, K., Whatmore, S. (Eds) 2009. The Dictionary of Human Geography, 5th ed, Wiley-Blackwell.
9. Knox, P.L., Marston, S.A. 2014. Human Geography, Places and Regions in Global Context, 6th ed, Pearson Education.
10. Majumdar, P.K. 2013. India's Demography: Changing Demographic Scenario in India, Rawat Publications
11. Mercier, M., Norton, W. 2019. Human Geography, 10th ed, Oxford University Press.
12. Paul, C., Crang, P., Goodwine, M.G. 2014, Introducing Human Geographies, 3rd ed, Routledge.
13. Rubenstein J.M., 2018, Contemporary Human Geography, 4th ed, Pearson.
14. Rubenstein, J.H. and Bacon, R.S., The Cultural Landscape -A Introduction to Human geography, Prentice Hall, India, New Delhi, 1990
15. Short, R.J. 2017. Human Geography: A Short Introduction, 2nd ed, Oxford University Press.
16. Sing, R.Y. 2009, A Geography of Settlements, Rawat Publications.
17. Census of India, Tribes (2011), <https://censusindia.gov.in/census.website/>

156
 19/9/23
 Alex
 19.09.23
 Jomah
 19/09/2023
 19.09.23
 Babey
 19/09/23
 m/h
 19.09.23
 Vidyayada
 19/9/23
 B.S.
 19.09.23
 19.9.23
 Ambik
 19.9.23
 Manje
 19/9/23

GEOGRAPHY
SEMESTER -IV

TYPE OF COURSE : MIC-6 (T) **Full Marks: 100**
NAME OF THE COURSE : **Geography of India and Bihar** **ESE: 70**
CREDIT : **2** **CIA: 30**

COURSE OBJECTIVES :

1. Various dimensions of the geographical features of India and their spatial distribution.
2. Detailed analysis of Natural resources of India
3. Understanding of regional divisions of India

COURSE OUTCOMES :

After completion of the course students will be able to-

1. Get an overview of Geography of India and Bihar
2. Able to learn the India's rich minerals and industrial assets
3. Able to link the current economic development of India
4. Comprehensive knowledge about Bihar with facts and figures

Unit	Topics	No. of Lectures
I	India: Relief and Structure; Major Drainage System; Himalayan and Peninsular rivers	6
II	Climate: Origin and Mechanism of Monsoon; Type of Soils and Natural Vegetation	4
III	Agricultural Industry: Jute, Cotton, Sugar and Paper Industry	4
IV	Geography of Bihar: Structure and Physiography, Population: Growth and Distribution, Agriculture Regions, Flood and Drought	6
Total		20

Suggested Readings:

1. Deshpande C. D., 1992: *India: A Regional Interpretation*, ICSSR, New Delhi.
2. Johnson, B. L. C., ed. 2001. *Geographical Dictionary of India*. Vision Books, New Delhi.
3. Mandal R. B. (ed.), 1990: *Patterns of Regional Geography – An International Perspective. Vol. 3 – Indian Perspective*.
4. Sdya Suk Galina and P Sengupta (1967): *Economic Regionalisation of India*, Census of India.
5. Sharma, T. C. 2003: *India - Economic and Commercial Geography*. Vikas Publ., New Delhi.
6. Singh R. L., 1971: *India: A Regional Geography*, National Geographical Society of India.

R. B. Singh
18-8
19/9/23

Sanjay
19-09-23

Sanjay
19/09/23

[Signature]
19-09-23

[Signature]
19/09/23

Vidya Prasad
19/9/23

[Signature]
19.9.23

[Signature]
19/9/23

[Signature]
19.09.23

[Signature]
19.09.23

7. Singh, Jagdish 2003: *India - A Comprehensive & Systematic Geography*, GyanodayaPrakashan, Gorakhpur.
8. Spate O. H. K. and Learmonth A. T. A., 1967: *India and Pakistan: A General and Regional Geography*, Methuen.
9. Sinha, V.N.P et.al., (2013), Bihar: Land, People and Economy, Rajesh Publication, New Delhi
10. Sinha, V.N.P et.al., (2014), Bihar Ka Bhugol, Rajesh Publication, New Delhi
11. Sharma, Nandeshwar (2007), Bihar ki BhaugolikSamisksha, Vasundhara Prakashan, Gorakhpur

186
19/9/23

186
19/09/23

186
19/09/2023

186
19.09.23

186
19/09/23

186
19.09.23

Vidyayadev
19/9/23

186
19.09.23

186
19.9.23

186
19.8.23

186
19/9/23

GEOGRAPHY
SEMESTER –IV

TYPE OF COURSE : MIC-6 (P) **Full Marks: 100**
NAME OF COURSE : Geography of India and Bihar **ESE: 70**
CREDIT : 1 **CIA: 30**

COURSE OBJECTIVES :

1. Introduce the basic graphical diagrams associated with the use of population data.
2. Use of Toposheet maps

COURSE OUTCOME:

After completion of the course students will be able to–

1. Learn different graphical diagrams associated with population data
2. Identify and Interpret the physical and cultural features on toposheet map

Unit	Topics	No. of Lectures
I	Bar Diagrams: Simple, Multiple and Compound; Pie Diagram and Band Graph	4
II	Graphical Presentation of Statistical Data: Age-Sex Pyramid, Dot Method, Proportionate Circle Diagram	4
III	Toposheet: Interpretation of Physical and Cultural Features	2
IV	Practical Record and Viva-Voce	-
Total		10

Suggested Readings:

1. Gupta K. K. and Tyagi V. C., (1992) *Working with Maps*, Survey of India, DST, New Delhi.
2. Kraak M.-J. and Ormeling F., (2003) *Cartography: Visualization of Geo-Spatial Data*, Prentice-Hall New Delhi.
3. Sharma J. P., (2010) *Prayogic Bhugol*, Rastogi Publishers, Meerut.
4. Singh R. L. and Singh R. P. B., (1999) *Elements of Practical Geography*, Kalyani Publishers, New Delhi.
5. Tyner J. A., (2010) *Principles of Map Design*, The Guilford Press.
6. Sarkar, A. (2015) *Practical geography: A Systematic Approach*. Orient Black Swan Private Ltd., New Delhi.

Handwritten signature and date:
18/8
19/09/23

Handwritten signature and date:
19.09.23

Handwritten signature and date:
19/09/23

Handwritten signature and date:
19/09/2023

Handwritten signature and date:
19.09.23

Handwritten signature and date:
19.09.23

Handwritten signature and date:
19.09.23

Handwritten signature and date:
19/09/23

7. Singh, L R & Singh R (1977): *Manchitra or Prayaogatamek Bhugol*, Central Book, Depot, Allahabad.
8. Bhopal Singh R L and Duttta P K (2012) *Prayogatama Bhugol*, Central Book Depot, Allahabad.

185
19/9/23

Uxai
19.09.23

Jambh
19/09/23



Blabing
19/09/23

Vidyayada
19/9/23

Prasad
19.9.23

Uttam
19.09.23

Pradi
19.09.23

Pradi
19.9.23

Shringha
19/9/23

GEOGRAPHY SEMESTER – VI

TYPE OF COURSE : MIC- 07 (T)

FULL MARKS: 100

NAME OF COURSE : REGIONAL PLANNING AND DEVELOPMENT

ESE- 70 MARKS

CREDIT : 04

CIA- 30 MARKS

Course Objectives:

1. To understand the concept of Region and Regional Planning;
2. To familiarize the students with Theories and Models for Regional Planning;
3. To develop understanding about concept of development and different programmes and policies of development and planning.

Course Outcomes:

After studying, students will be able to:

1. Conceptualize the Regional Planning and its theories.
2. Get the overview of Sustainable Regional Development.
3. Have sound knowledge for Development Policies and Programmes.

UNIT	TOPICS	NUMBER OF LECTURES
I	Concept of Region, Types of Regions. Need for Regional Planning.	11
II	Indicators of Development and Regional Disparity in India.	09
III	Growth Pole Model of Perroux; Concept of PURA; Planning Regions: Hilly Regions and Flood Prone Regions.	12
IV	Multilevel Planning; Panchayati Raj Institutions. Prime Ministers Gramin Sadak Yojna.	08
Total		40

Suggested Reading:

1. Blij H. J. De, (1971) *Geography: Regions and Concepts*, John Wiley and Sons.
2. Claval P.I, (1998) *An Introduction to Regional Geography*, Blackwell Publishers, Oxford and Massachusetts.
3. Friedmann J. and Alonso W. (1975) *Regional Policy - Readings in Theory and Applications*, MIT Press, Massachusetts.

Santhi
15/9/23
19/9/23

Uxan
19/09/23

Uxan
19/09/23

Uxan
19/09/23

Vidya
19/9/23

Santhi
19/09/2023

Santhi
19/09/23

Santhi
19/9/23

4. Gore C. G., (1984) *Regions in Question: Space, Development Theory and Regional Policy*, Methuen, London.
5. Gore C. G., Köhler G., Reich U-P. and Ziesemer T., (1996) *Questioning Development; Essays on the Theory, Policies and Practice of Development Intervention*, Metropolis- Verlag, Marburg.
6. Haynes J., (2008) *Development Studies*, Polity Short Introduction Series.
7. Johnson E. A. J., (1970) *The Organization of Space in Developing Countries*, MIT Press, Massachusetts.
8. Peet R., (1999) *Theories of Development*, The Guilford Press, New York.
9. UNDP (2001-04) *Human Development Report*, Oxford University Press, New York.
10. World Bank (2001-05) *World Development Report*, Oxford University Press, New York.

Handwritten signatures and dates in blue ink:

- 19/09/23
- 19.09.23
- 19/09/23
- Vidyanade 19/9/23
- 19.9.23
- 19.09.23
- 19.09.23
- 19.09.23
- 19.9.23
- 19.9.23

8. Silk J., (1979) *Statistical Concepts in Geography*, Allen and Unwin, London.
9. Spiegel M. R.: *Statistics, Schaum's Outline Series*.
10. Yeates M., (1974) *An Introduction to Quantitative Analysis in Human Geography*, McGraw Hill, New York.
11. Shinha, Indira (2007) *Sankhyiki bhugol*. Discovery Publishing House, New Delhi

Handwritten signatures and dates in blue ink:

- 29/9/23
- 19.09.23
- 19.09.23
- 19.09.23
- 19.09.23
- 19.09.23
- 19.09.23
- 19.09.23
- 19.09.23
- 19.9.23
- 19/9/23
- 19.9.23
- 19/9/23
- 19.9.23

GEOGRAPHY

SEMESTER -VII

TYPE OF THE COURSE : MIC-9 (T)

Full Marks: 100

NAME OF THE COURSE : ENVIRONMENTAL GEOGRAPHY

ESE: 70

CREDIT : 3

CIA: 30

COURSE OBJECTIVES :

1. To understand the Environmental Geography, its concepts and Components.
2. To critically examine Environmental pollution.
3. To provide a theoretical and empirical framework for understanding environmental law.

COURSE OUTCOMES :

After completion of the course students will be able to-

- 1: Develop an idea about Environment and different fundamental concepts
- 2: Understand different process of pollution.
- 3: Assess the role of anthropogenic activities producing pollution.
- 4: Explain different types of environmental crisis.
- 5: Understand the processes of natural hazards and disasters.

UNIT	TOPICS	No. of Lectures
I	Environmental Geography : Meaning and Scope, Ecology and Eco-system, Terrestrial and Aquatic Eco-system	8
II	Environmental pollution : Air pollution, Water pollution, Noise pollution, Soil pollution, and their remedial measures, International standard of Drinking water	8
III	Environmental crisis: causes and mitigation, Major global Environmental issues with special reference to India: Ozone layer Depletion, Natural disasters: Drought, Flood.	8
IV	Cleaning of rivers, Contamination of water: Arsenic and Fluorides, Natural hazards and disasters, Radiation Hazards, Acid rain.	6
Total		30

18.6.19/12/23
19.9.23
19/09/23
19.09.23
19.09.23
19/09/23
19/09/23
19/09/23
19.09.23
19.09.23

Suggested Readings:-

1. Chandna R. C., (2002)*Environmental Geography*, Kalyani, Ludhiana.
2. Cunningham W. P. and Cunningham M. A., (2004)*Principals of Environmental Science: Inquiry and Applications*, Tata Macgraw Hill, New Delhi.
3. Goudie A., (2001)*The Nature of the Environment*, Blackwell, Oxford.
4. Mal, Suraj., and Singh, R.B. (Eds.) (2009) *Biogeography and Biodiversity*. Rawat Publication, Jaipur.
5. Miller G. T., (2004)*Environmental Science: Working with the Earth*, Thomson BrooksCole, Singapore.
6. MoEF, (2006)*National Environmental Policy-2006*, Ministry of Environment and Forests, Government of India.
7. Singh, R.B. and Hietala, R. (Eds.) (2014) Livelihood security in Northwestern Himalaya: Case studies from changing socio-economic environments in Himachal Pradesh, India. *Advances in Geographical and Environmental Studies*, Springer.
8. Odum, E. P. et al, (2005)*Fundamentals of Ecology*, Ceneage Learning India.
9. Singh S., (1997)*Environmental Geography*, PrayagPustakBhawan. Allahabad.
10. UNEP, (2007)*Global Environment Outlook: GEO4: Environment for Development*, United Nations Environment Programme.
11. Singh, M., Singh, R.B. and Hassan, M.I. (Eds.) (2014) Climate change and biodiversity: Proceedings of IGU Rohtak Conference, Volume 1. *Advances in Geographical and Environmental Studies*, Springer
12. Singh, R.B. (1998) *Ecological Techniques and Approaches to Vulnerable Environment*, New Delhi, Oxford & IBH Pub..
13. Singh, Savindra 2001. *Paryavaran Bhugol*, PrayagPustakBhawan, Allahabad. (in Hindi).

180
19/9/23

Uxan
19.09.23

19/09/23

Bladind
19/09/23

Vidyayada
19/9/23

19/9/23

19/9/23

19/09/2023

B. S. G.
19.09.23

19.09.23

19/9/23

19.9.23

GEOGRAPHY
SEMESTER -VIII

TYPE OF COURSE : MIC-10 (T)

FULL MARKS: 100

NAME OF COURSE : REMOTE SENSING AND GIS

ESE- 70 MARKS

CREDIT : 03

CIA- 30 MARKS

Course Objectives:

1. The course aim is to give basic technical knowledge and practical experience in digital remote sensing;
2. Knowledge and practical experience in handling satellite images focusing on hands-on experience of image pre-processing, enhancement and classification;
3. Better understand the techniques for the study of land use land cover and urban study.

Course Outcomes:

This is a practical, hands-on course; after studying this course students will be able to:

1. Explain principles of remote sensing, different satellite systems and sensors;
2. Understand concept and methods of image processing, enhancement and classification and interpretation of satellite images;
3. Application of Image preprocessing techniques for land use land cover and urban studies.

UNIT	TOPICS	NO OF LECTURES
I	Remote Sensing. Meaning and Concepts, Historic Development, Significance and Utility of Remote Sensing.	07
II	Electromagnetic Spectrum, Types of Spectrums, Reflectance and Spectral Signature.	07
III	Sensors, Platforms, Application of Remote Sensing	07
IV	Geographic Information System (GIS): Definition, Basic Functions and Uses, Basic Elements of GIS, Application of GIS.	09
Total		30

Handwritten signatures and dates:
 19/9/23
 19-9-23
 19-09-23

Handwritten signatures and dates:
 19/09/23
 19/9/23

Handwritten signatures and dates:
 19/09/23
 19-09-23

Handwritten signature and date:
 19/9/23

Handwritten signatures and dates:
 19.9.23
 19-09-23

Suggested Readings:

1. Campbell J. B., (2007) *Introduction to Remote Sensing*, Guildford Press.
2. Jensen J. R., (2004) *Introductory Digital Image Processing: A Remote Sensing Perspective*, Prentice Hall.
3. Joseph, G. (2005) *Fundamentals of Remote Sensing*, United Press India.
4. Lillesand T. M., Kiefer R. W. and Chipman J. W., (2004) *Remote Sensing and Image Interpretation*, Wiley. (Wiley Student Edition).
5. Maltiyar. K. K & Maltiyar S. R., (2019) *Concept of Cartography, Remote Sensing and GIS*, Rajesh publication, New Delhi.
6. Nag P. and Kudra, M., (1998) *Digital Remote Sensing*, Concept, New Delhi.
7. Rees W. G., (2001) *Physical Principles of Remote Sensing*, Cambridge University Press.
8. Singh R. B. and Murai S., (1998) *Space-informatics for Sustainable Development*, Oxford and IBH Pub.
9. Wolf P. R. and Dewitt B. A., (2000) *Elements of Photogrammetry: With Applications in GIS*, McGraw-Hill.
10. Sarkar, A. (2015) *Practical geography: A systematic approach*. Orient Black Swan Private Ltd., New Delhi.
11. Chauniyal, D.D. (2010) *Sudur Samvedan evam Bhogolik Suchana Pranali*, Sharda Pustak Bhawan, Allahabad.

TSG
19/9/23

Mxcm
19.09.23

Hameh
19/09/2023

19.9.23

19.09.23

Vidya
19/9/23

19.09.23

19.9.23

19.9.23

19/9/23

GEOGRAPHY
SEMESTER -VIII

TYPE OF COURSE : MIC- 10 (P)

FULL MARKS: 100

NAME OF COURSE : REMOTE SENSING AND GIS

ESE- 70 MARKS

CREDIT : 01

CIA- 30 MARKS

Course Objectives:

1. The course aim is to give basic technical knowledge and practical experience in digital remote sensing;
2. Knowledge and practical experience in handling satellite images focusing on hands-on experience of image pre-processing, enhancement and classification;
3. Better understand the techniques for the study of land use land cover and urban study.

Course Outcomes:

After studying this course students will be able to:

1. Understand and Interpret Aerial Photograph.
2. Know about the Application of Image preprocessing techniques for land use land cover and urban studies.

UNIT	TOPICS	NO OF LECTURES
I	Aerial Photo Interpretation, Elements of Interpretations.	3
II	Satellite Image Interpretation, Digital Image Processing.	3
III	Procedure of Geo-referencing and Digitization.	4
IV	Practical Record and Viva-voce	-
Total		10

Reading List

1. Campbell J. B., (2007) *Introduction to Remote Sensing*, Guildford Press.

2. Jensen J. R., (2004) *Introductory Digital Image Processing: A Remote Sensing Perspective*, Prentice Hall.

Las Bili
19/09/23
CSA
19/09/23
llsa
19.09.23
MPH
19.09.23
Shirish
19/09/23
Vidya
19/09/23
Kamsh
19/09/2023
Shrinika
19.09.23
Shrinika
19/9/23

3. Joseph, G. (2005) *Fundamentals of Remote Sensing*, United Press India.
4. Lillesand T. M., Kiefer R. W. and Chipman J. W., (2004) *Remote Sensing and Image Interpretation*, Wiley. (Wiley Student Edition).
5. Maltiyar. K. K & Maltiyar S. R., (2019) *Concept of Cartography, Remote Sensing and GIS*, Rajesh publication, New Delhi.
6. Nag P. and Kudra, M., (1998) *Digital Remote Sensing*, Concept, New Delhi.
7. Rees W. G., (2001) *Physical Principles of Remote Sensing*, Cambridge University Press.
8. Singh R. B. and Murai S., (1998) *Space-informatics for Sustainable Development*, Oxford and IBH Pub.
9. Wolf P. R. and Dewitt B. A., (2000) *Elements of Photogrammetry: With Applications in GIS*, McGraw-Hill.
10. Sarkar, A. (2015) *Practical geography: A systematic approach*. Orient Black Swan Private Ltd., New Delhi.
11. Chauniyal, D.D. (2010) *Sudur Samvedan evam Bhogolik Suchana Pranali*, Sharda Pustak Bhawan, Allahabad.

Dr. C. / 19/9/23
 Alex / 19.09.23
 Sonach / 19/09/2023
 19.09.23
 19/09/23
 19/09/23
 Vidyayada / 19/9/23
 Chasid / 19.9.23
 Bis / 19.09.23
 19.09.23
 Sambil / 19.9.23
 Shri / 19/9/23